









MAP 10-1 Future Land Use

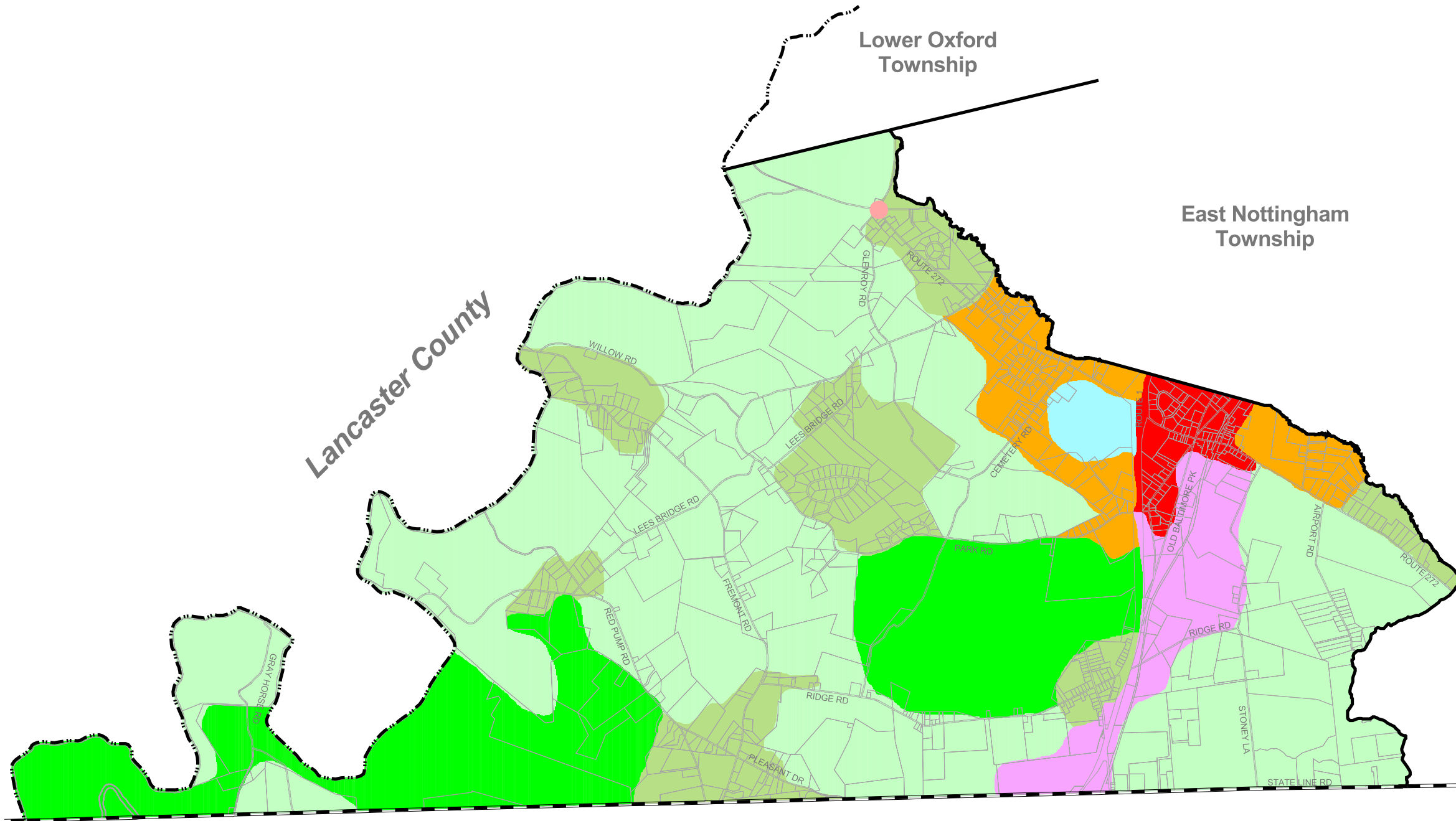
-  Township Border
-  County Border
-  State Border
-  Parcels

Growth Areas

-  Village Center
-  Village Residential
-  Industrial / Employment
-  Planned Commercial - Residential

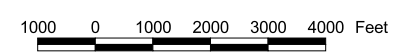

Resource Conservation Areas

-  Rural Protection
-  Rural Residential
-  Resource Protection
-  Village Protection



This map was digitally compiled for internal maintenance and developmental use by the County of Chester, Pennsylvania to provide an index to parcels and for other reference purposes. Parcel lines do not represent actual field surveys of premises. County of Chester, Pennsylvania makes no claims as to the completeness, accuracy or content of any data contained herein, and makes no representation of any kind, including, but not limited to, the warranties of merchantability or fitness for a particular use, nor any such warranties to be implied or inferred, with respect to the information or data furnished herein.

No part of this document may be reproduced, stored in a retrieval system or transmitted in any form or by any means, electronic, mechanical, photocopying, recording, or otherwise, except as expressly permitted by the County of Chester, Pennsylvania.



Cecil County, Maryland

Data Source: Borders, Parcels - Chester County Bureau of Land Records, 2003;
Future Land Use - Plan Task Force, 2005; Chester County Planning Commission, 2006.

West Nottingham Township

Comprehensive Plan